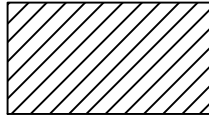




















### Future Land Use

-  conservancy
- Future\_Land\_Use\_2012**
-  SF-L - Low Density Single Family Residential
-  SF-M - Medium Density Single Family Residential
-  SF-H - High Density Single Family Residential
-  MLU - Mixed Land Use
-  MHP - Manufactured Home Park
-  MFR - Multiple Family Residential
-  O - Office
-  NC - Neighborhood Oriented Commercial
-  ACOM - Airport Commercial
-  CC - Community Oriented Commercial
-  HC - Highway Oriented Commercial
-  I-P - Industrial Park
-  I-L - Light Industrial
-  I-H - Heavy Industrial
-  INS - Institutional
-  A - Agricultural
-  AP - Agricultural Preservation
-  South Central Area Plan

